

Table top speed ramp at pedestrian crossing

Traffic signal junction alterations (See Sheet 3a for details)

Kerb buildouts at entrance with Limes Road

Advance cycle stop line

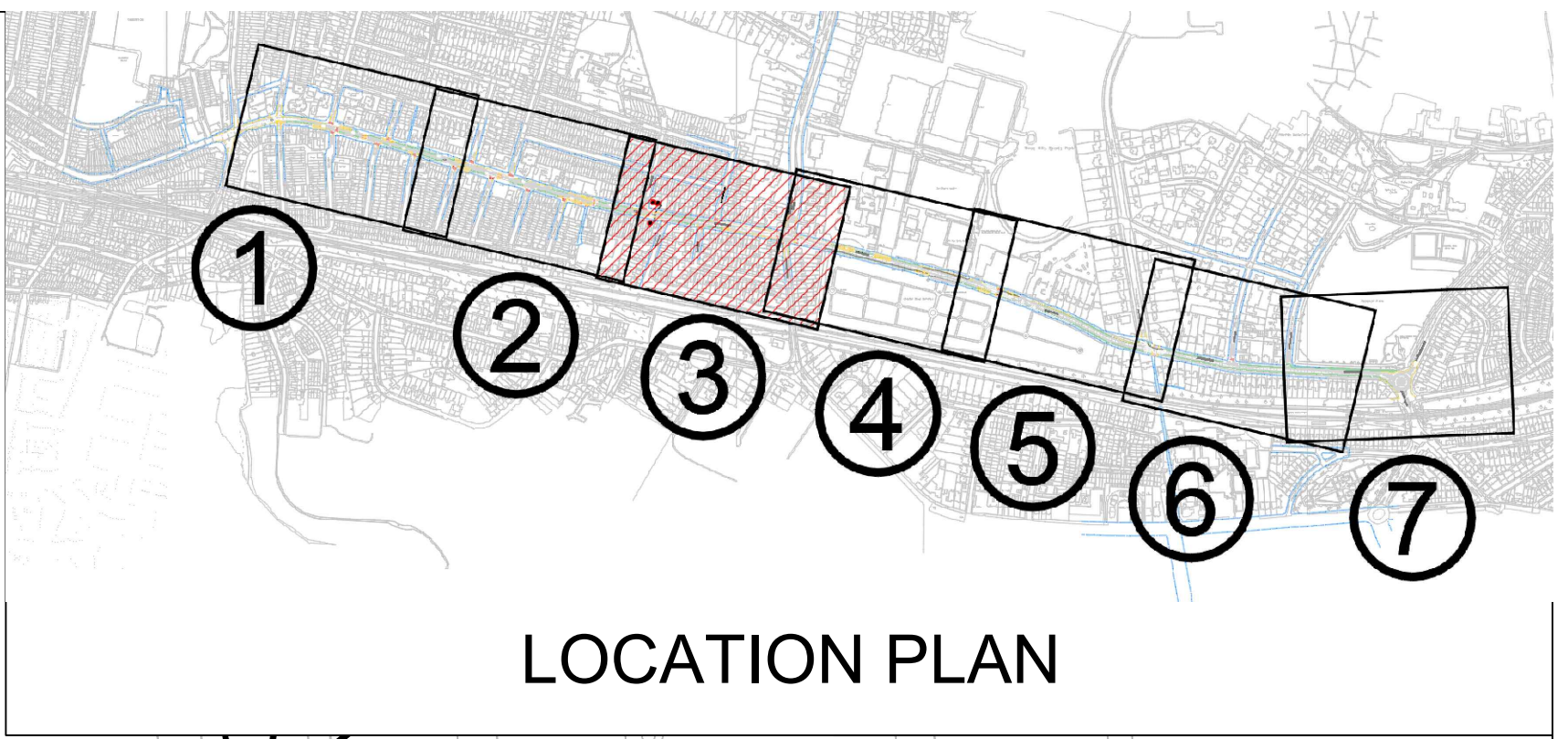
Advance cycle stop line

Segregated cycle lane

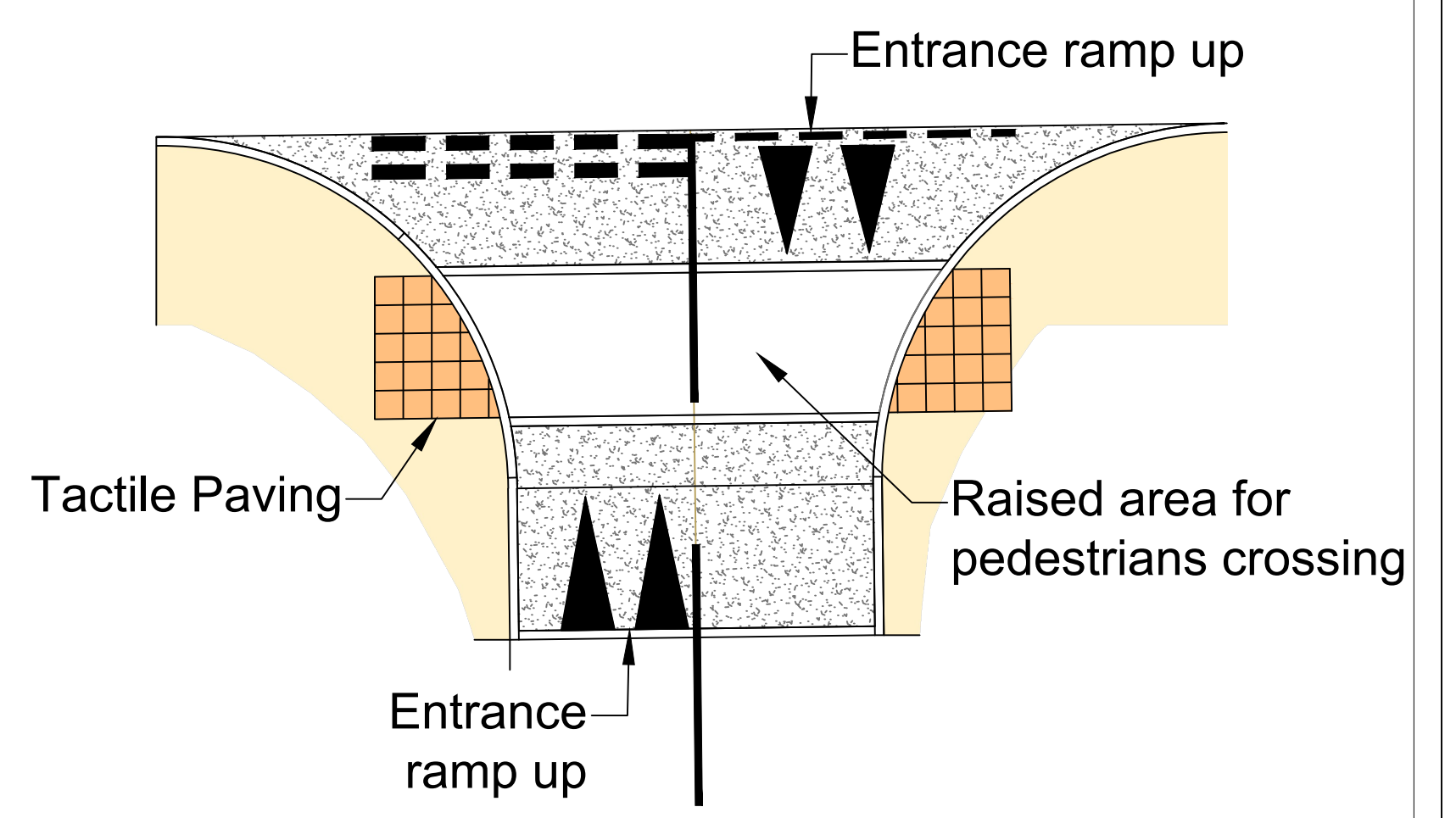
See Detail A

Raised bus stop border with kerb buildout

Start of 20mph speed limit.

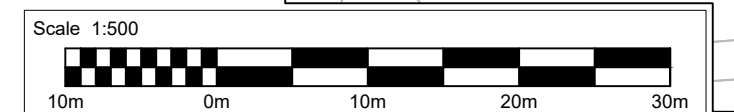


DETAIL A - RAISED TABLE JUNCTION



- KEY**
- PLANTERS
 - CYCLE PARKING
 - STREET ART
 - SEATING AREA
 - RETAINED PARKING BAYS
 - 20MPH ROUNDAL
 - CYCLE SYMBOL

© Copyright Kent County Council 2023
 Mapping © Crown Copyright and database right 2023
 Ordnance Survey 100019238



**ACTIVE TRAVEL IMPROVEMENTS - CHERITON TO FOLKESTONE CENTRAL RAILWAY STATION
 CONSULTATION SCHEME LAYOUT – SHEET 3 (COOMBE RD – BEACHBOROUGH RD)**

